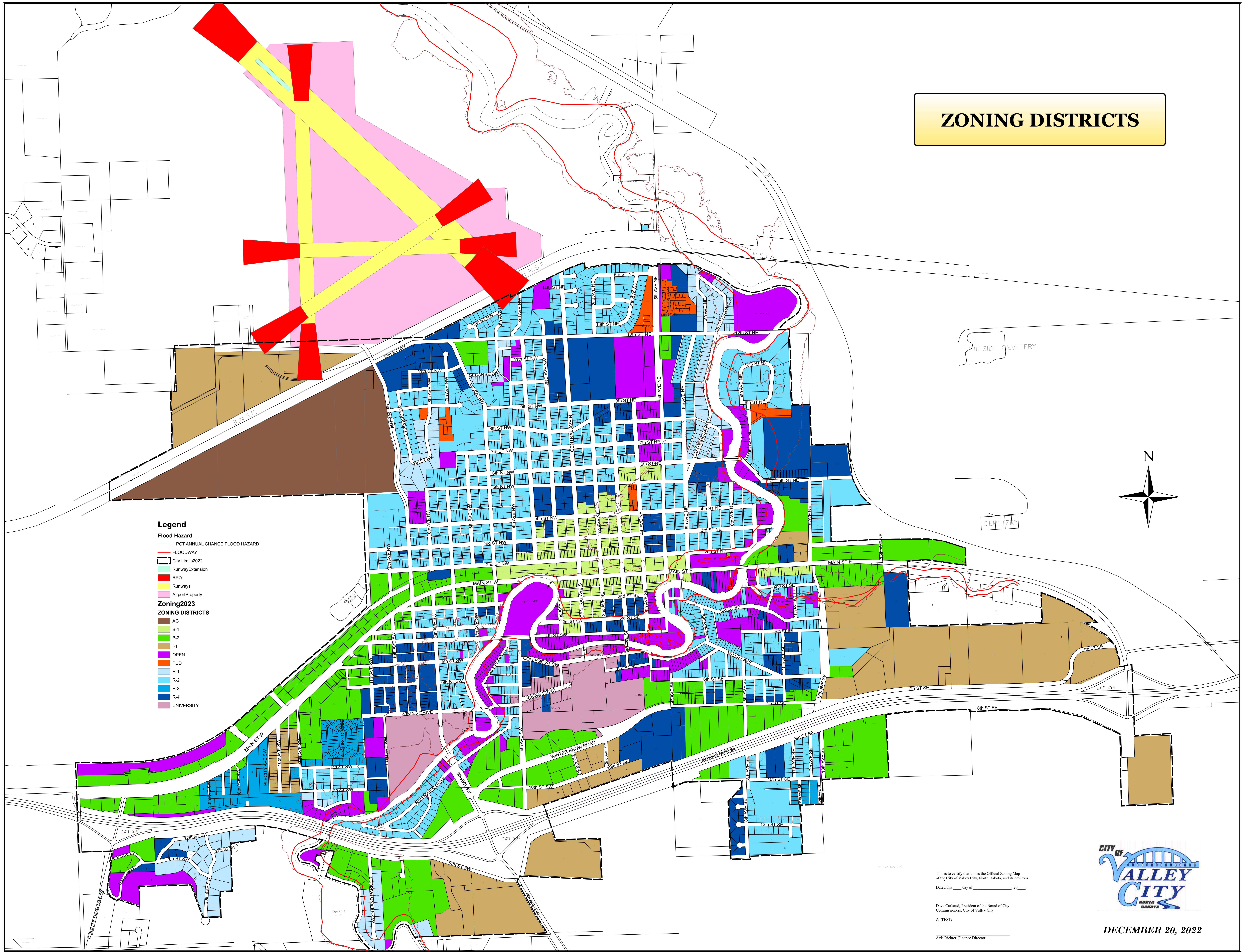



# ZONING DISTRICTS

## Legend

- Flood Hazard**
- 1 PCT ANNUAL CHANCE FLOOD HAZARD
  - FLOODWAY
  - City Limits 2022
  - Runway Extension
  - RPZs
  - Runways
  - Airport/Property
- Zoning 2023**
- ZONING DISTRICTS**
- AG
  - B-1
  - B-2
  - I-1
  - OPEN
  - PUD
  - R-1
  - R-2
  - R-3
  - R-4
  - UNIVERSITY




This is to certify that this is the Official Zoning Map of the City of Valley City, North Dakota, and its environs. Dated this \_\_\_ day of \_\_\_\_\_, 20\_\_.

Dave Carlsrud, President of the Board of City Commissioners, City of Valley City

ATTEST:

Avis Richter, Finance Director



DECEMBER 20, 2022